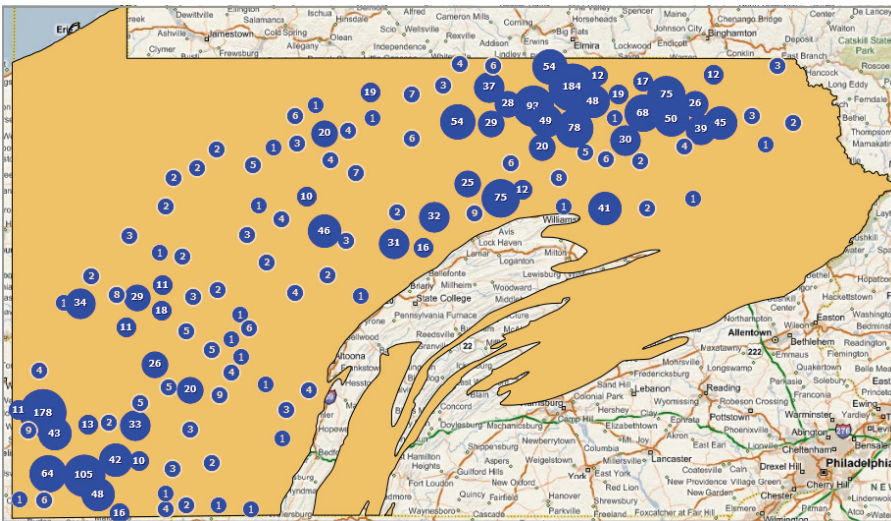


marcellus monitor



Have a question?
Call us today!
717-399-7007



Powerful Yet Easy to Use

- Find out what is happening state-wide or in your community.
- Dynamic mapping and charting capabilities enable searching and viewing geographical and temporal aspects of permit activity.
- New well permits are updated weekly providing access to the very latest data.

Act Now

- Visit our web site to sign up for a no obligation free trial.
- Multiple subscription levels with discounted pricing options.

Requirements

- Broadband Internet connection such as T1, DSL, or cable modem.
- First time users might be requested to download and install a Microsoft Silverlight plug-in.
- Internet Explorer web browsers are recommended in order to utilize all capabilities.

Web Service Offered By
GeographIT

For More Information:

www.marcellusmonitor.com
info@marcellusmonitor.com

© geographIT 2011. All rights reserved.

Seamless transition from statewide to well site views provides ultimate flexibility to visualize permit activity!

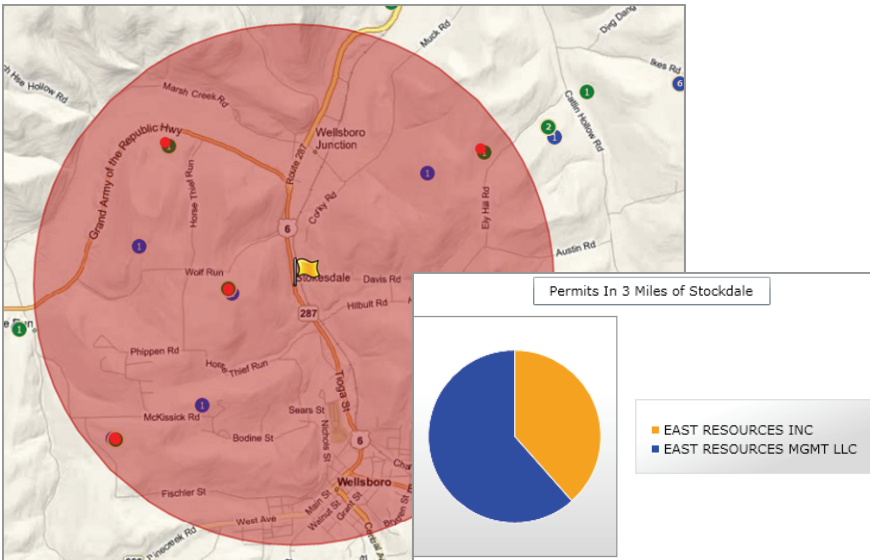


Site Name: JACKSON FARMS UNIT 29 OG WELL
Operator: ATLAS RESOURCES LLC
Municipality Name: Redstone
Permit Date: 6/10/2009 12:00:00 AM
Latitude: 39.96868888
Longitude: -79.83418055

marcellus monitor™



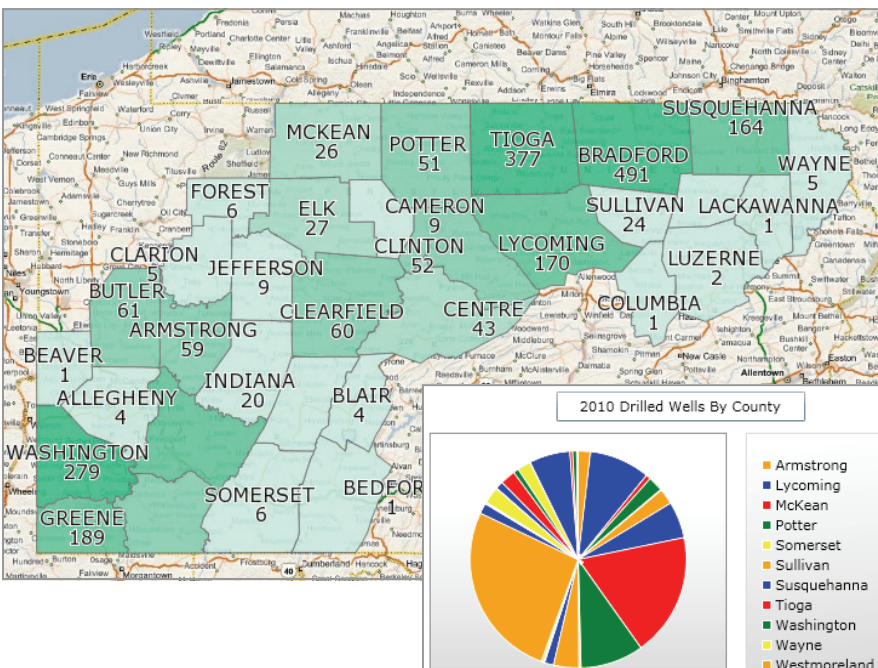
Have a question?
Call us today!
717-399-7007



Capabilities:

- Mouse over a permit to view permit information displayed as map tips.
- Look-up addresses and place names using Bing Maps locator.
- Search pending and drilled wells within a distance of an address or place name by clicking on the map.
- Create well site maps using seamless high resolution Bing Maps aerial photography.
- View statewide color coded maps summarizing total permits issued and wells drilled.
- Search for permits using any combination of operator, permit date range, county, municipality, and/or well status.
- Analyze permit search results using dynamic on-the-fly charting tools.
- Print maps and charts.
- Download and save permit search results as a spreadsheet.

marcellus monitor™ provides ultimate flexibility for searching, mapping, and analyzing the latest Marcellus well permits!



Web Service Offered By
GeographIT®

For More Information:
www.marcellusmonitor.com
info@marcellusmonitor.com